

DVLHG/LDNP Shard Fencing Survey. 2024

Date: 16/08/24	Location: Carter Ground	Ref: S2
----------------	-------------------------	---------

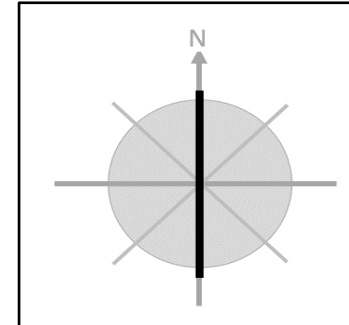
Site viewed from:	field looking north
-------------------	---------------------

Start Grid: SD 23171 92117	Finish Grid: SD
----------------------------	-----------------

Number of stones:

Total:	Upright:	Leaning:	Broken:	Fallen:	Missing:
3	3				


Orientation:



Dimensions (cm) (Numbered from left): Sample 10 - every _____ slab

Number:	1	2	3							
Height:	102	102	103							
Width:	53	49	46							
Thick:	5	5	5							

Overlapping sample - pick sets of THREE to sketch here. Photograph sets of three slabs at a time - use white boards



Numbers from Left:		

Notes:

- * All Recording reading from Left to Right
- * Use yellow flags at every tenth stone for photos
- * Use (Ref-stone number) to identify photos
- * Use white boards as labels

Tally sheet:

Upright:
Leaning:
Broken:
Fallen:
Missing:


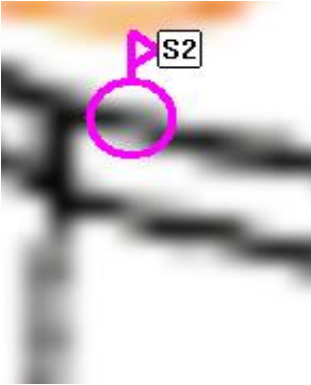
DVLHG/LDNP Shard Fencing Survey. 2024

Date: 16/08/24		Location: Carter Ground		Ref: S8						
Purpose:	Wall:	Other: closing gap in wall								
			How made?	X - report if machine cut						
				no						
Condition: See Information Guidance sheet for code A to E										
<table border="1"><tr><td>A</td><td></td><td></td><td></td><td></td></tr></table>						A				
A										
Condition Trend: See Information Guidance sheet for code										
<table border="1"><tr><td></td><td></td><td></td><td></td><td>Stable</td></tr></table>										Stable
				Stable						
Is section complete?										
yes										

Notes:

Three very equally sized slabs which look as if they probably were used to close a gap into the field above. Lower length of wall not there any more

Sketch any interesting features:



Surveying Team:

Stephe Cove, Dave Hughes, Craig Stangroom, John Jordan, Mervyn Cooper